Appendix 1-1

Existing Conditions Mapping

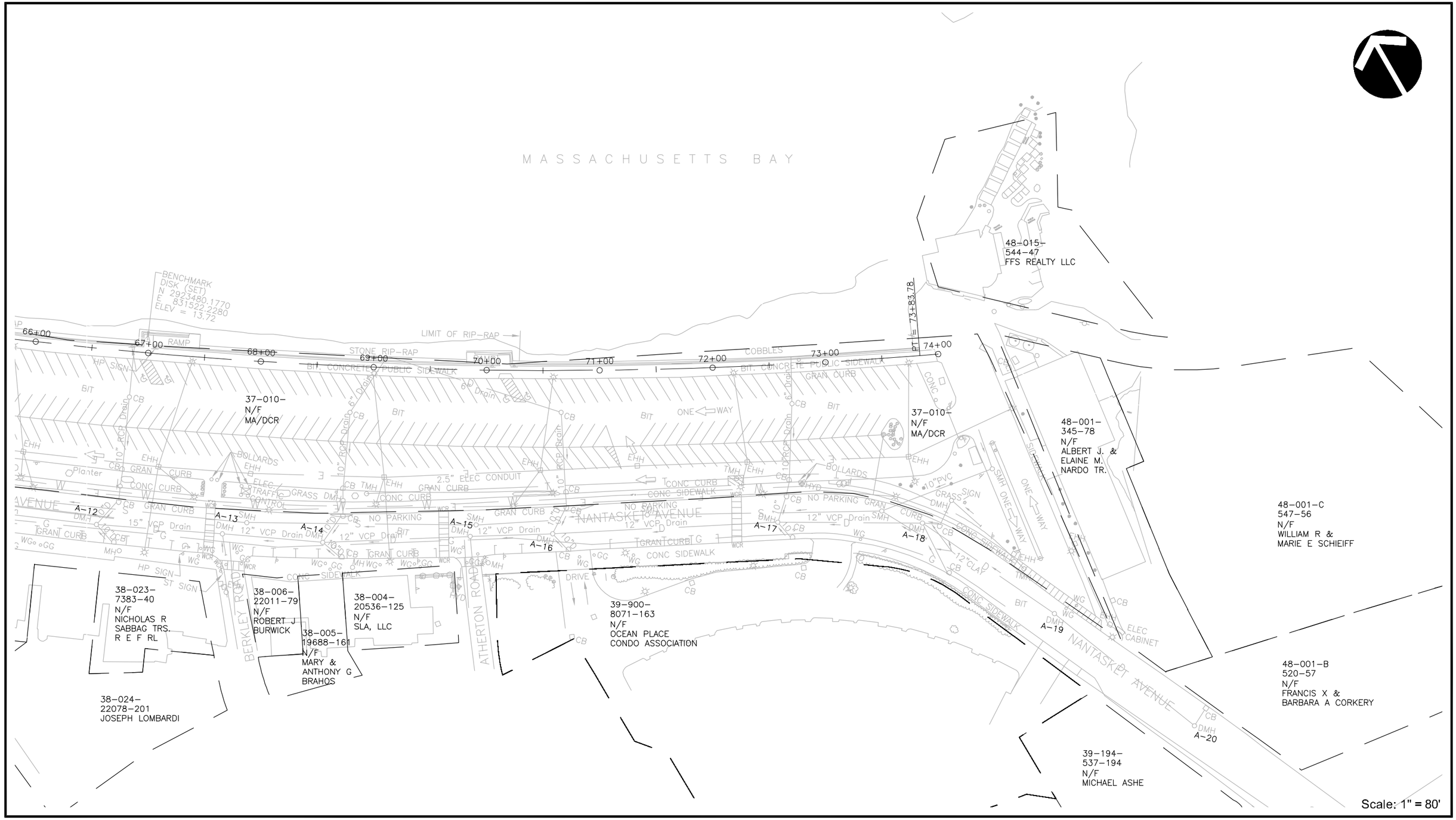

Existing Conditions Mapping

Nantasket Beach Seawall Repair and Reservation - Master Plan Services

Hull, Massachusetts

The Louis Berger Group, Inc.

MASSACHUSETTS BAY
CONSTRUCTION BASELINE B
CONSTRUCTION BASELINE A, 50.00' RT.
NANTASKET AVENUE
37-009- N/F MA/DCR
37-003- 5400-390 MAYNARD H. & HENRY H. TRS. LEVIN
37-004- 6362-95 N/F IMPERIAL REALTY CO, INC.
37-004-A 6362-95 N/F IMPERIAL REALTY CO, INC.
37-010- N/F MA/DCR
38-100- 8184-131 N/F HORIZONS CONDO ASSOCIATION
38-026- 24162-89 N/F PATRICK E MCINTYRE TRS KING
38-025- 12044-56 N/F STEVEN S COREY TRUSTEE
38-027- 9913-300
7 STY APARTMENT BUILDING
BATH HOUSE
DREAM MACHINE (ARCADE)
PLAYLAND PENNY ARCADE
CAROUSEL AND SHIPS GIFT SHOP
JOSEPH'S PIZZERIA
DALAT ON NANTASKET
FASCINATION
SWEETS AND TREATS
BERNIE KING PAVILION
PICNIC TABLE (PERM.) TYP.
CONCRETE PATIO
STONE RIP-RAP
HP SIGN
RAMP
BRICK WALL
WOOD FENCE
CONC STEPS
BENCH
PLANTER
BOLLARDS
ONE WAY
STOP
Scale: 1" = 80'

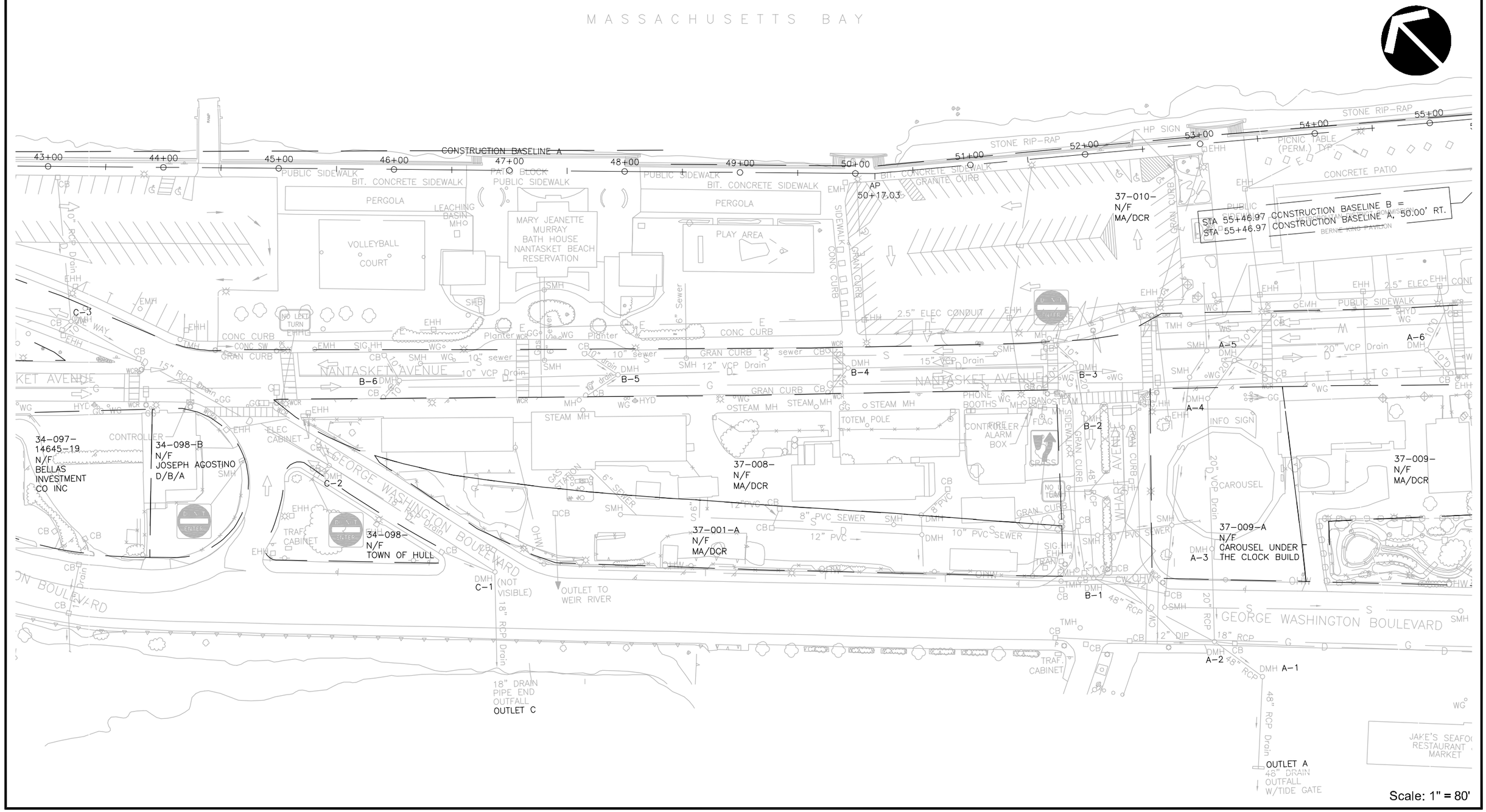

Sheet 3 of 7

Existing Conditions Mapping

The Louis Berger Group, Inc.

Nantasket Beach Seawall Repair and Reservation - Master Plan Services

Hull, Massachusetts

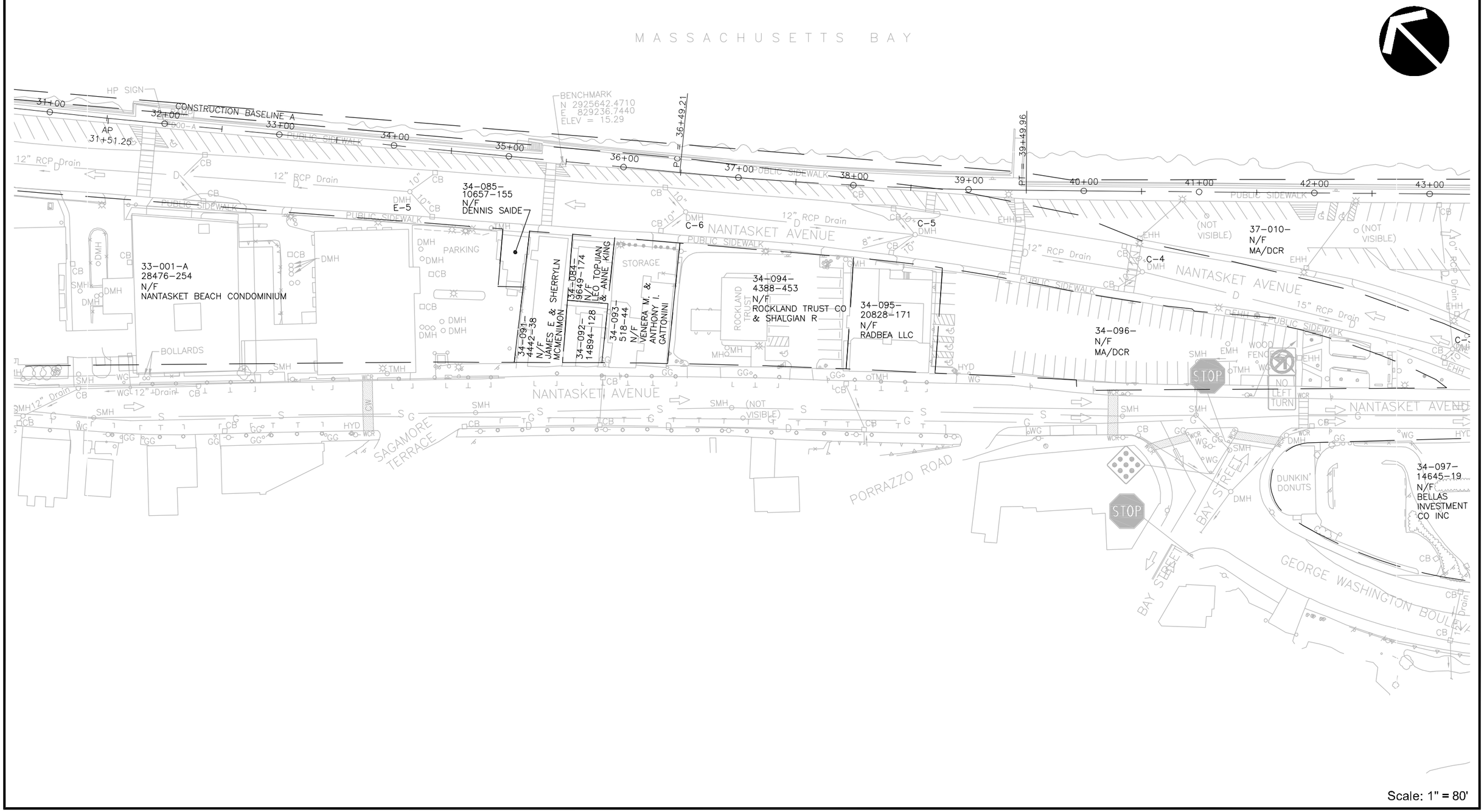

Existing Conditions Mapping

The Louis Berger Group, Inc.

Nantasket Beach Seawall Repair and Reservation - Master Plan Services

Hull, Massachusetts

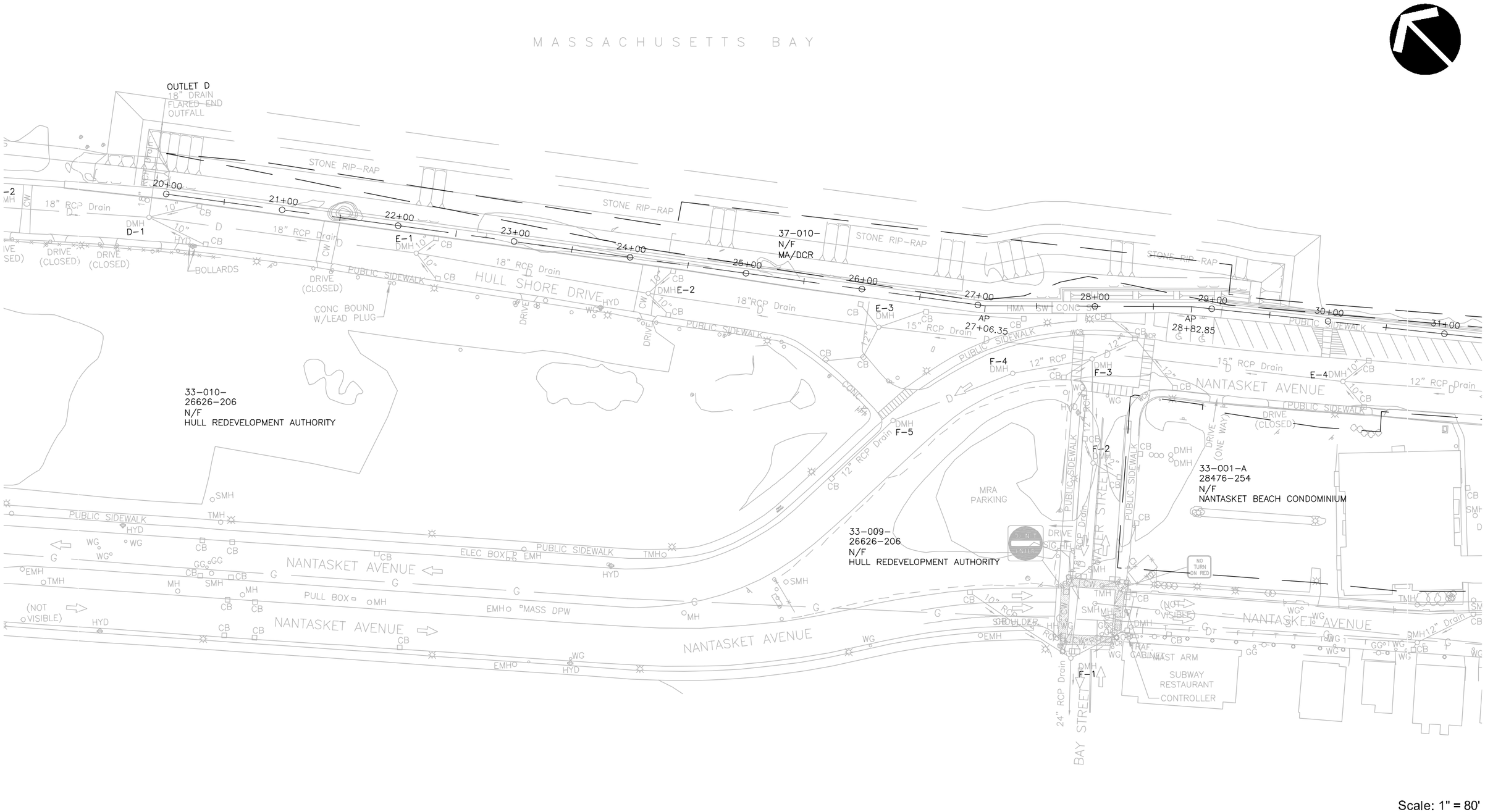

Sheet 5 of 7

Existing Conditions Mapping

The Louis Berger Group, Inc.

Nantasket Beach Seawall Repair and Reservation - Master Plan Services

Hull, Massachusetts

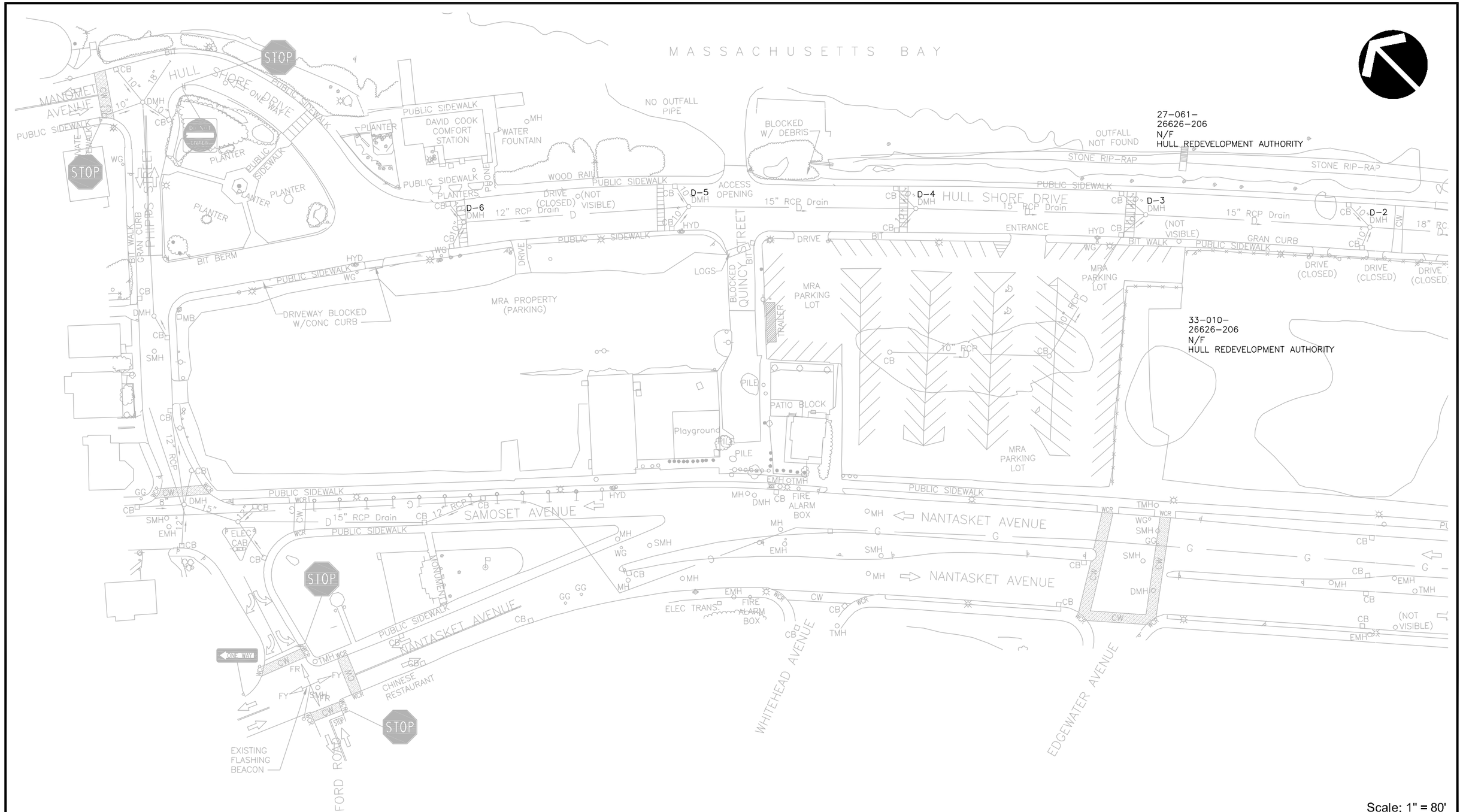
MASSACHUSETTS BAY
HULL SHORE DRIVE
MANOMET AVENUE
PHIPPS STREET
DAVID COOK COMFORT STATION
PUBLIC SIDEWALK
WATER FOUNTAIN
NO OUTFALL PIPE
BLOCKED W/ DEBRIS
OUTFALL NOT FOUND
27-061-
26626-206
N/F
HULL REDEVELOPMENT AUTHORITY
STONE RIP-RAP
WOOD RAIL
ACCESS OPENING
D-6
D-5
D-4
D-3
D-2
12" RCP Drain
15" RCP Drain
18" RCP
DRIVE (CLOSED)
(NOT VISIBLE)
ENTRANCE
GRAN CURB
BIT WALK
BIT BERM
DRIVEWAY BLOCKED W/CONC CURB
MRA PROPERTY (PARKING)
MRA PARKING LOT
BLOCKED QUINCY STREET
LOGS
TRAILER
PILE
PATIO BLOCK
Playground
33-010-
26626-206
N/F
HULL REDEVELOPMENT AUTHORITY
SAMOSET AVENUE
NANTASKET AVENUE
WHITEHEAD AVENUE
EDGEWATER AVENUE
FORD ROAD
CHINESE RESTAURANT
EXISTING FLASHING BEACON
MONUMENT
ELEC CAB
ELEC TRANS.
FIRE ALARM BOX
ONE WAY
STOP

Scale: 1" = 80'

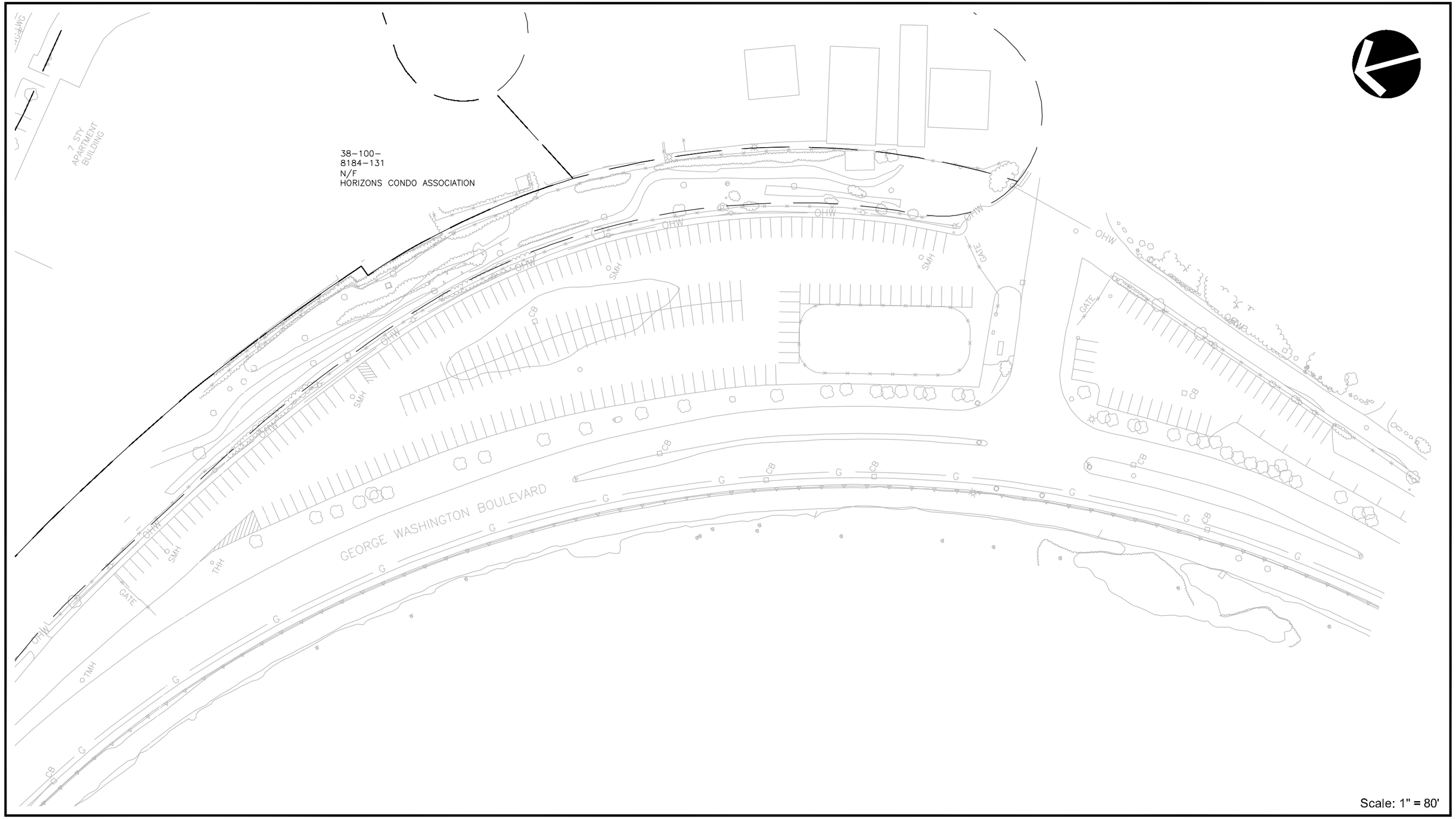
7 STY.
APARTMENT
BUILDING
38-100-
8184-131
N/F
HORIZONS CONDO ASSOCIATION
GEORGE WASHINGTON BOULEVARD
OHW
SMH
CB
G
GATE
TMH

Scale: 1" = 80'