Priority Development and Preservation Base Map: Boxborough, Littleton and Westford

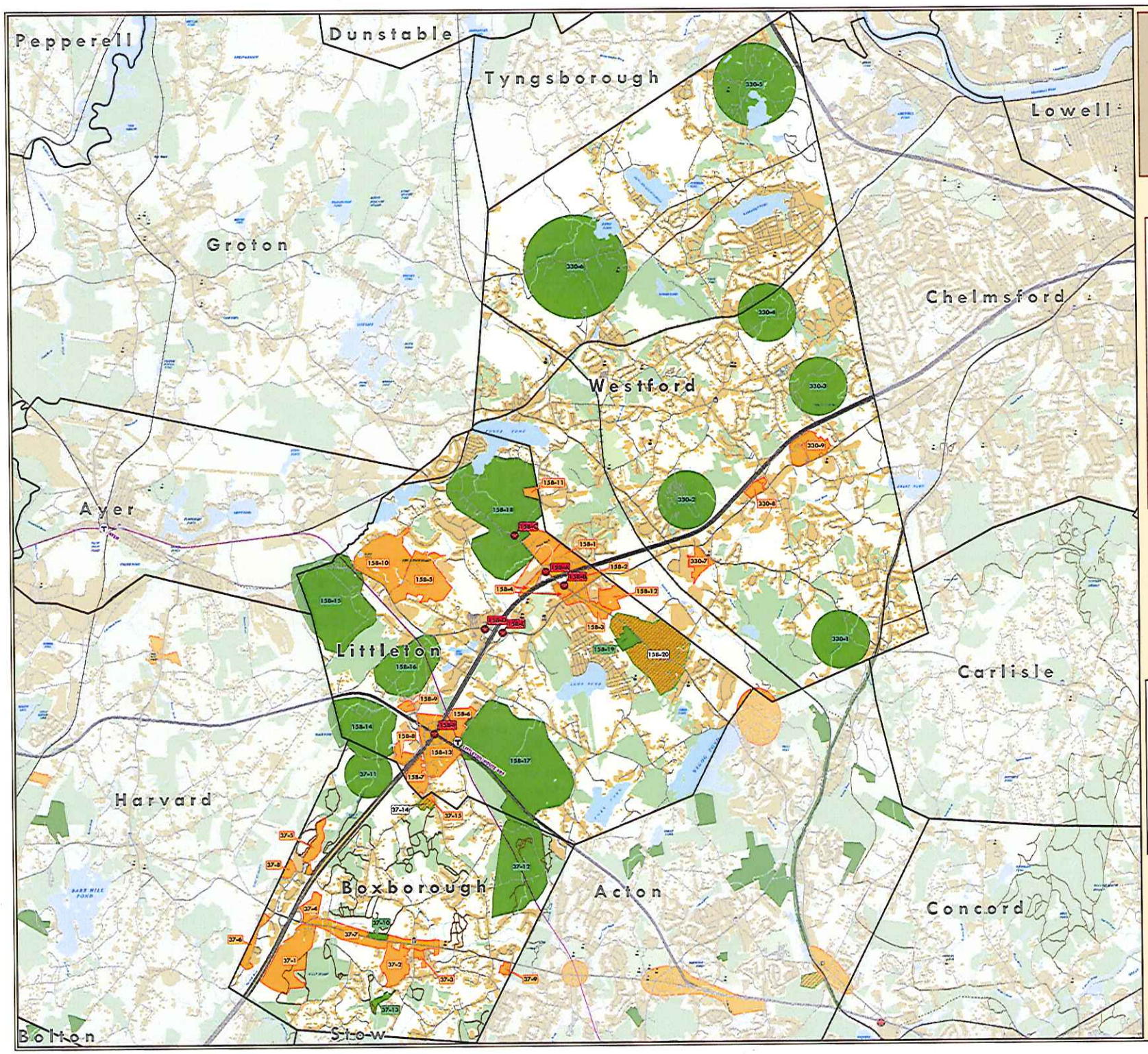

Priority Areas
- Development
- Preservation
- Preservation/ Development
- Water Bodies

Roads
- Highways
- State and US Routes
- Major Roads
- Minor Roads
- Municipal Boundaries

Commuter Rail
- Station
- Commuter Rail Line
- Train Tracks
- Existing Trails
- Proposed Trails

Significant Transportation Investments
- Corridors (Roadways, Trails, Transit, etc.)
- Spot Locations (Interchanges, Intersections, etc.)

Open Space
- Permanently Protected
- Limited Protection (Municipal, State or Federal Ownership)
- Schools (PK - High School)
- Town Halls
- Park and Ride Lots

Land Use (2005)
- Undeveloped
- Developed

N

0 0.5 1 2 Miles

The information depicted on this map is for planning purposes only. It is not adequate for legal boundary definition, regulatory interpretation, or parcel-level analyses.

This is an initiative of the Executive Office of Housing and Economic Development.

Produced by:
MAPC Data Services,
60 Temple Place, Boston, MA 02111 (617) 451-2770
and
CMRPC
2 Washington Square, Union Station, Worcester MA 01604

Data Sources:
Roads and Train Tracks/Stations: Massachusetts Department of Transportation (MassDOT)
Massachusetts Geographic Information System (MassGIS)
Wetlands: Massachusetts Department of Environmental Protection (DEP)
Metropolitan Area Planning Council (MAPC)
Central Massachusetts Regional Planning Commission (CMRPC)

Date: 6/14/2011

495/MetroWest Development Compact

MAPC

495/MetroWest Partnership

CMRPC

MetroWest Regional Collaborative

Executive Office Of Housing and Economic Development

Mass Audubon

Priority Development and Preservation Base Map:

Bolton, Harvard and Hudson

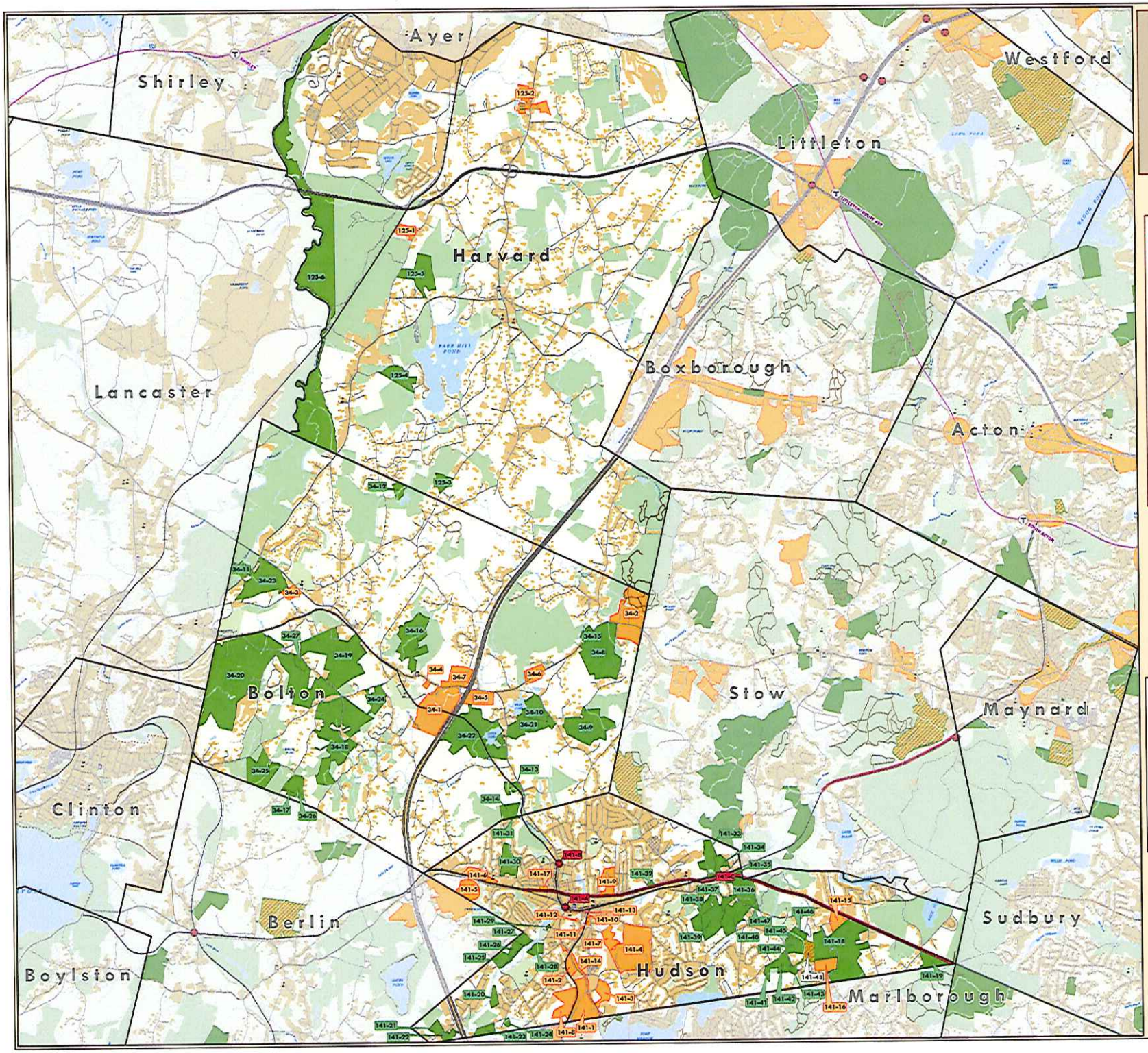

Priority Areas
- Development
- Preservation
- Preservation/ Development

Significant Transportation Investments
- Corridors (Roadways, Trails, Transit, etc.)
- Spot Locations (Interchanges, Intersections, etc.)

- Water Bodies

Open Space
- Permanently Protected
- Limited Protection (Municipal, State or Federal Ownership)

Roads
- Highways
- State and US Routes
- Major Roads
- Minor Roads
- Municipal Boundaries

- Schools (PK - High School)
- Town Halls
- Park and Ride Lots

Commuter Rail
- Station
- Commuter Rail Line
- Train Tracks

Land Use (2005)
- Undeveloped
- Developed

- Existing Trails
- Proposed Trails

N

0 0.5 1 2 Miles

The information depicted on this map is for planning purposes only. It is not adequate for legal boundary definition, regulatory interpretation, or parcel-level analyses.

This is an initiative of the Executive Office of Housing and Economic Development.

Produced by:
MAPC Data Services,
60 Temple Place, Boston, MA 02111 (617) 451-2770
and
CMRPC
2 Washington Square, Union Station, Worcester MA 01604

Data Sources:
Roads and Train Tracks/Stations Massachusetts Department of Transportation (MassDOT)
Massachusetts Geographic Information System (MassGIS)
Wetlands: Massachusetts Department of Environment Protection (DEP)
Metropolitan Area Planning Council (MAPC)
Central Massachusetts Regional Planning Commission (CMRPC)

Date: 6/14/2011

495/MetroWest Development Compact

MAPC

495/MetroWest Partnership

CMRPC Central Massachusetts Regional Planning Commission

MetroWest Regional Collaborative

Executive Office Of Housing and Economic Development

Mass Audubon

Priority Development and Preservation Base Map:

Acton, Maynard, Stow and Sudbury

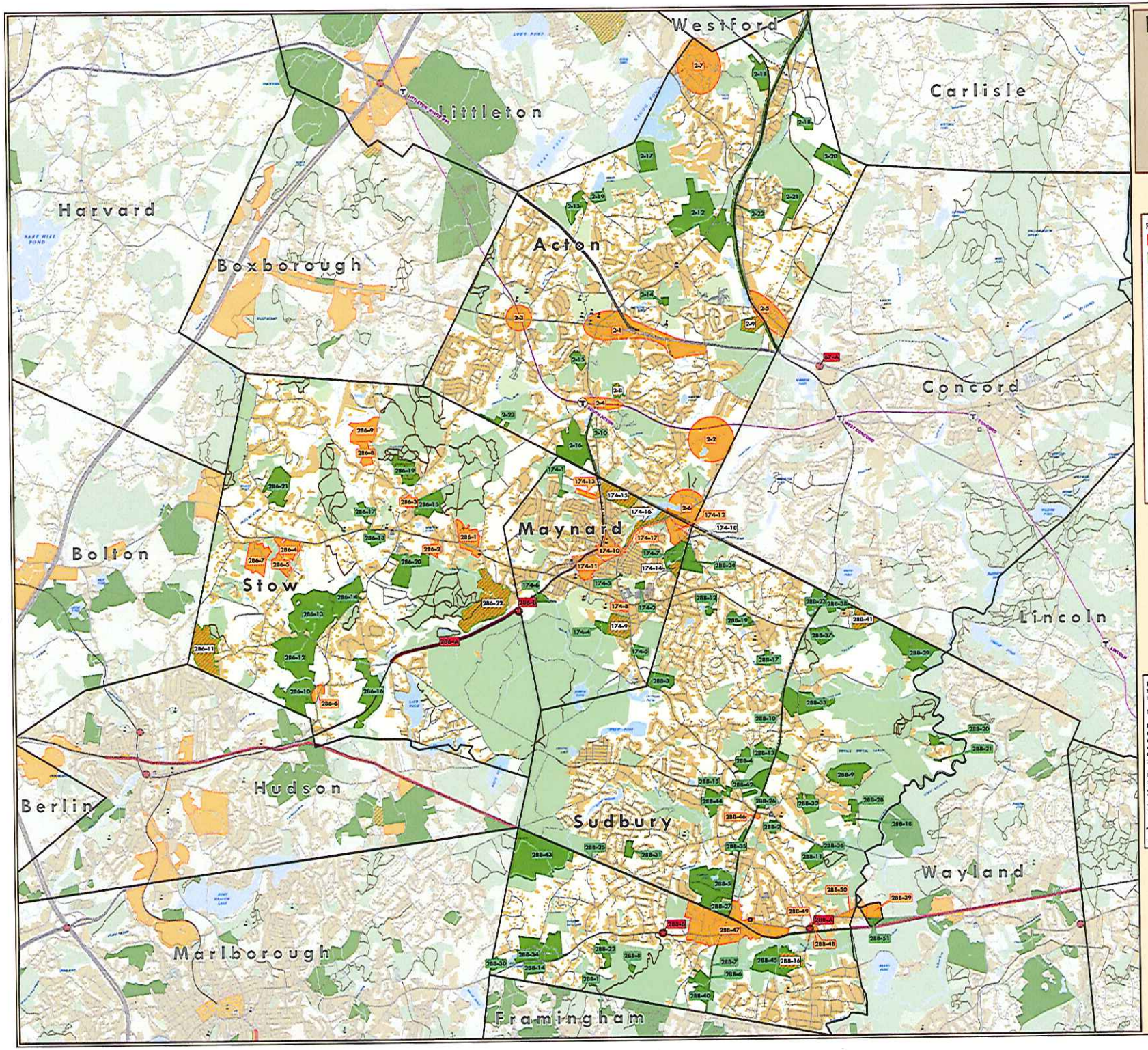

Priority Areas
- Development
- Preservation
- Preservation/ Development
- Water Bodies

Roads
- Highways
- State and US Routes
- Major Roads
- Minor Roads
- Municipal Boundaries

Commuter Rail
- Station
- Commuter Rail Line
- Train Tracks
- Existing Trails
- Proposed Trails

Significant Transportation Investments
- Corridors (Roadways, Trails, Transit, etc.)
- Spot Locations (Interchanges, Intersections, etc.)

Open Space
- Permanently Protected
- Limited Protection (Municipal, State or Federal Ownership)
- Schools (PK - High School)
- Town Halls
- Park and Ride Lots

Land Use (2005)
- Undeveloped
- Developed

N

0 0.5 1 2 Miles

The information depicted on this map is for planning purposes only. It is not adequate for legal boundary definition, regulatory interpretation, or parcel-level analyses.

This is an initiative of the Executive Office of Housing and Economic Development.

Produced by:
MAPC Data Services,
60 Temple Place, Boston, MA 02111 (617) 451-2770
and
CMRPC
2 Washington Square, Union Station, Worcester MA 01604

Data Sources:
Roads and Train Tracks/Stations: Massachusetts Department of Transportation (MassDOT)
Massachusetts Geographic Information System (MassGIS)
Wetlands: Massachusetts Department of Environment Protection (DEP)
Metropolitan Area Planning Council (MAPC)
Central Massachusetts Regional Planning Commission (CMRPC)

Date: 6/14/2011

495/MetroWest Development Compact

MAPC

495/MetroWest Partnership

CMRPC

MetroWest Regional Collaborative

Executive Office Of Housing and Economic Development

Mass Audubon

Priority Development and Preservation Base Map: Ashland, Framingham, Natick and Wayland

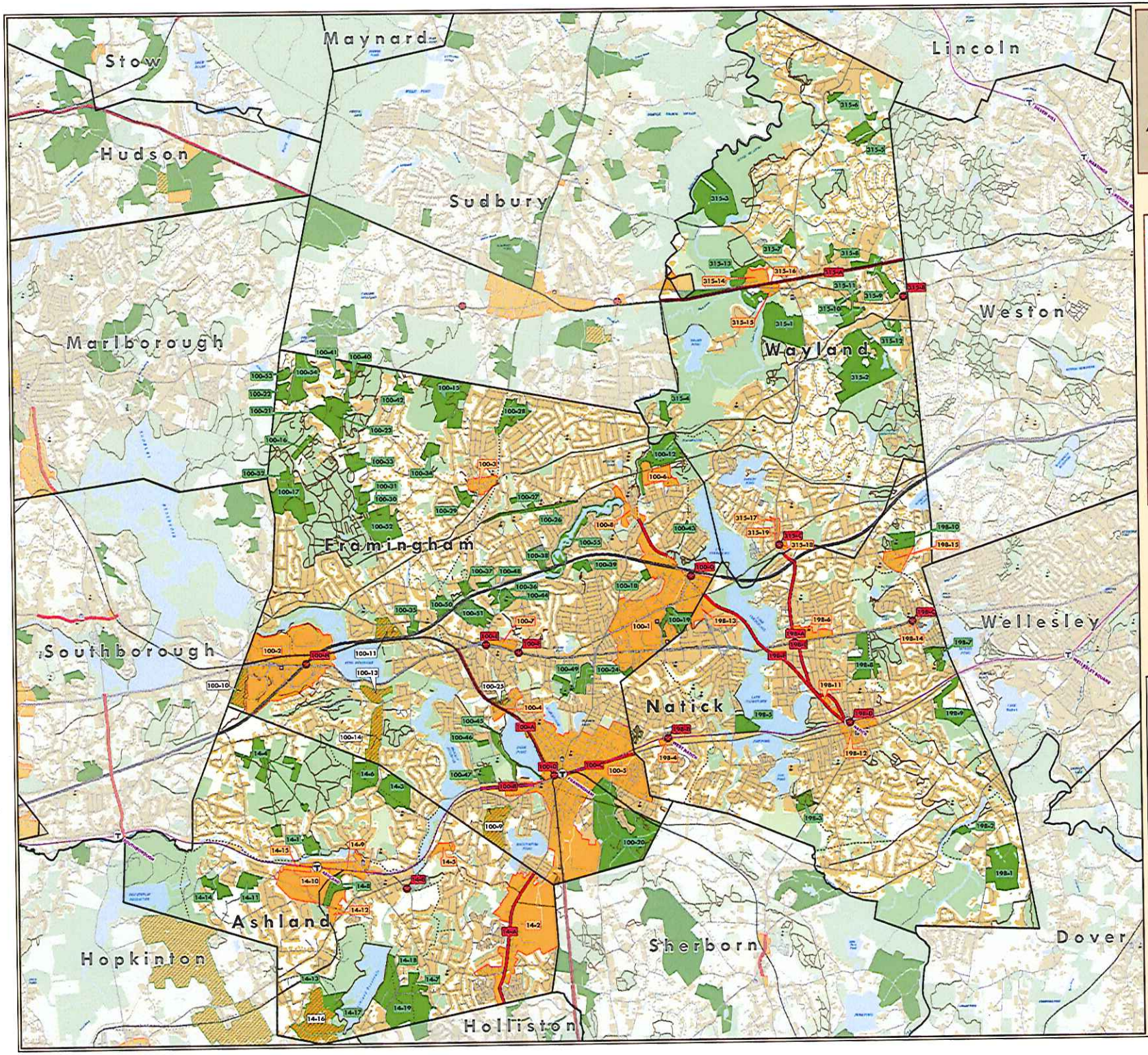

Priority Areas
- Development
- Preservation
- Preservation/ Development
- Water Bodies

Roads
- Highways
- State and US Routes
- Major Roads
- Minor Roads
- Municipal Boundaries

Commuter Rail
- Station
- Commuter Rail Line
- Train Tracks
- Existing Trails
- Proposed Trails

Significant Transportation Investments
- Corridors (Roadways, Trails, Transit, etc.)
- Spot Locations (Interchanges, Intersections, etc.)

Open Space
- Permanently Protected
- Limited Protection (Municipal, State or Federal Ownership)
- Schools (PK - High School)
- Town Halls
- Park and Ride Lots

Land Use (2005)
- Undeveloped
- Developed

N

0 0.5 1 2 Miles

The information depicted on this map is for planning purposes only. It is not adequate for legal boundary definition, regulatory interpretation, or parcel-level analyses.

This is an initiative of the Executive Office of Housing and Economic Development.

Produced by:
MAPC Data Services,
60 Temple Place, Boston, MA 02111 (617) 451-2770
and
CMRPC
2 Washington Square, Union Station, Worcester MA 01604

Data Sources:
Roads and Train Tracks/Stations: Massachusetts Department of Transportation (MassDOT)
Massachusetts Geographic Information System (MassGIS)
Wetlands: Massachusetts Department of Environment Protection (DEP)
Metropolitan Area Planning Council (MAPC)
Central Massachusetts Regional Planning Commission (CMRPC)

Date: 6/14/2011

495/MetroWest Development Compact

MAPC

495/MetroWest Partnership

CMRPC

MetroWest Regional Collaborative

Executive Office Of Housing and Economic Development

Mass Audubon

Priority Development and Preservation Base Map:

Marlborough, Northborough Berlin and Southborough

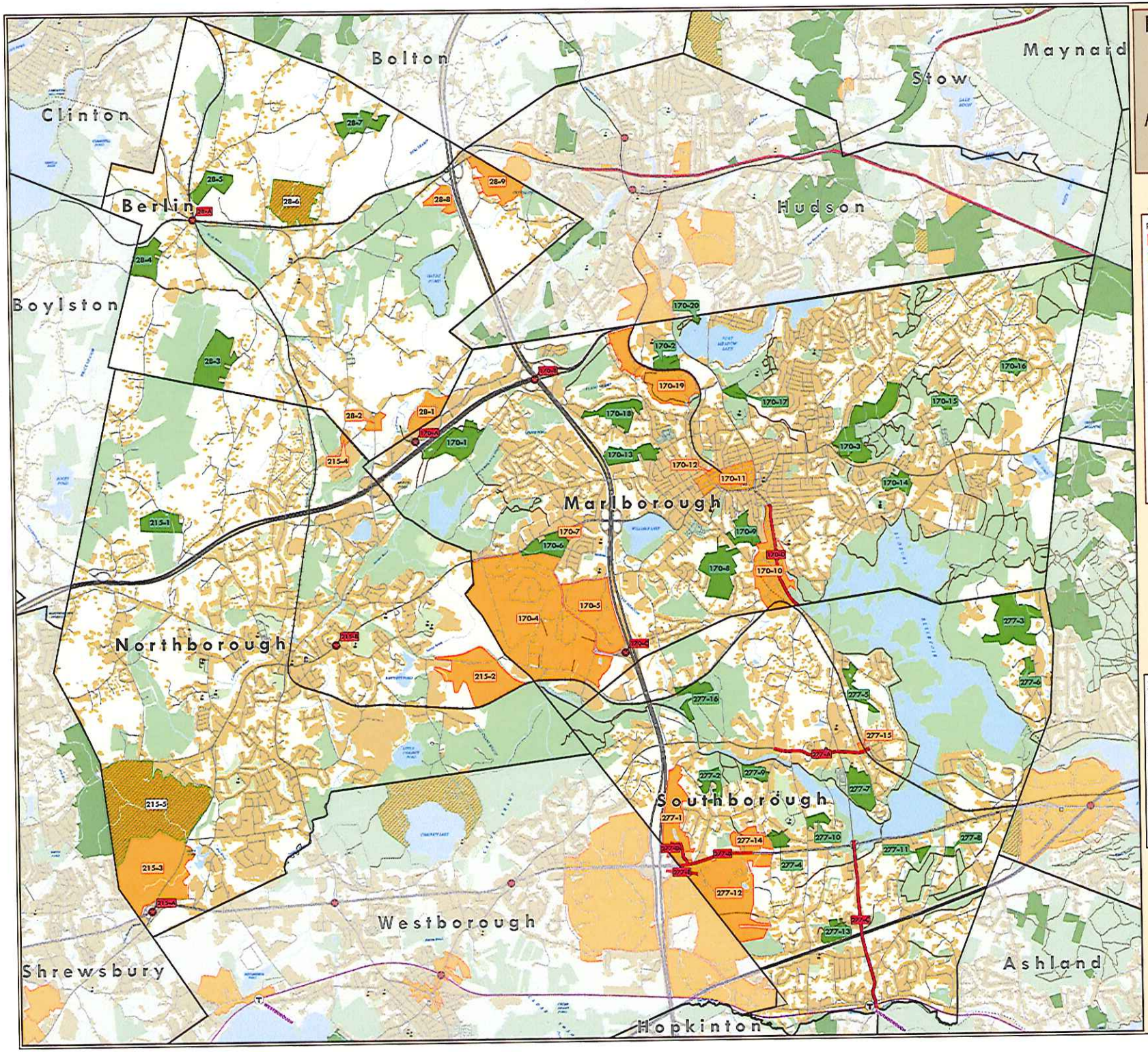

Priority Areas
- Development
- Preservation
- Preservation/ Development

Significant Transportation Investments
- Corridors (Roadways, Trails, Transit, etc.)
- Spot Locations (Interchanges, Intersections, etc.)

Water Bodies

Open Space
- Permanently Protected
- Limited Protection (Municipal, State or Federal Ownership)

Roads
- Highways
- State and US Routes
- Major Roads
- Minor Roads

Municipal Boundaries

Commuter Rail
- Station
- Commuter Rail Line
- Train Tracks

Existing Trails
Proposed Trails

Schools (PK - High School)
Town Halls
Park and Ride Lots

Land Use (2005)
- Undeveloped
- Developed

N

0 0.4 0.8 1.6 Miles

The information depicted on this map is for planning purposes only. It is not adequate for legal boundary definition, regulatory interpretation, or parcel-level analyses.

This is an initiative of the Executive Office of Housing and Economic Development.

Produced by:
MAPC Data Services,
60 Temple Place, Boston, MA 02111 (617) 451-2770
and
CMRPC
2 Washington Square, Union Station, Worcester MA 01604

Data Sources:
Roads and Train Tracks/Stations: Massachusetts Department of Transportation (MassDOT)
Massachusetts Geographic Information System (MassGIS)
Wetlands: Massachusetts Department of Environment Protection (DEP)
Metropolitan Area Planning Council (MAPC)
Central Massachusetts Regional Planning Commission (CMRPC)

Date: 6/14/2011

495/MetroWest Development Compact

MAPC
495/MetroWest Partnership
CMRPC
MetroWest Regional Collaborative
Executive Office Of Housing and Economic Development
Mass Audubon

Priority Development and Preservation Base Map:

Holliston, Medfield, Millis and Sherborn

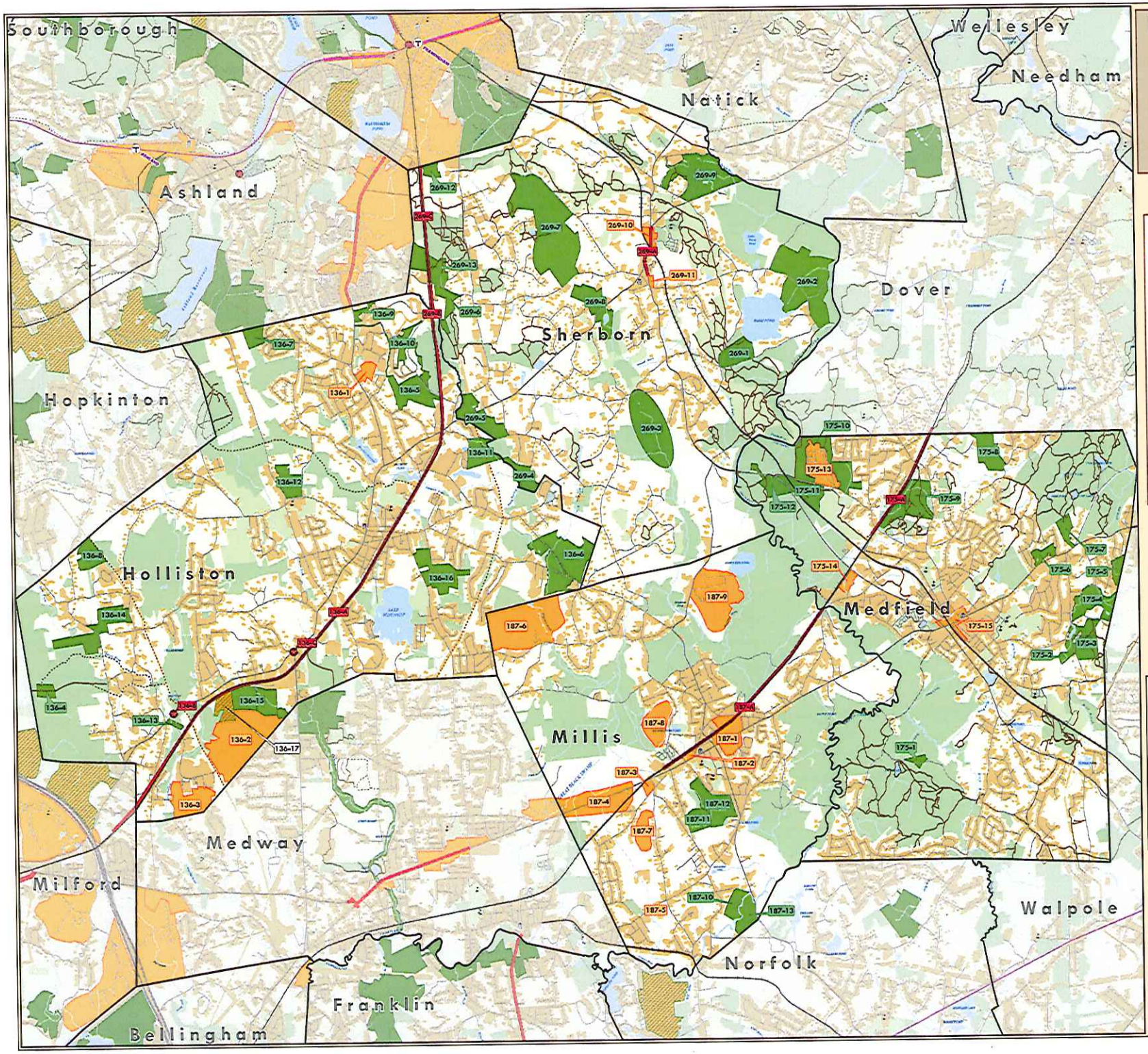

Priority Areas
- Development
- Preservation
- Preservation/ Development
- Water Bodies

Roads
- Highways
- State and US Routes
- Major Roads
- Minor Roads
- Municipal Boundaries

Commuter Rail
- Station
- Commuter Rail Line
- Train Tracks
- Existing Trails
- Proposed Trails

Significant Transportation Investments
- Corridors (Roadways, Trails, Transit, etc.)
- Spot Locations (Interchanges, Intersections, etc.)

Open Space
- Permanently Protected
- Limited Protection (Municipal, State or Federal Ownership)
- Schools (PK - High School)
- Town Halls
- Park and Ride Lots

Land Use (2005)
- Undeveloped
- Developed

The information depicted on this map is for planning purposes only. It is not adequate for legal boundary definition, regulatory interpretation, or parcel-level analyses.

This is an initiative of the Executive Office of Housing and Economic Development.

Produced by:
MAPC Data Services,
60 Temple Place, Boston, MA 02111 (617) 451-2770
and
CMRPC
2 Washington Square, Union Station, Worcester MA 01604

Data Sources:
Roads and Train Tracks/Stations: Massachusetts Department of Transportation (MassDOT)
Massachusetts Geographic Information System (MassGIS)
Wetlands: Massachusetts Department of Environment Protection (DEP)
Metropolitan Area Planning Council (MAPC)
Central Massachusetts Regional Planning Commission (CMRPC)

Date: 6/14/2011

495/MetroWest Development Compact

MAPC

495/MetroWest Partnership

CMRPC

MetroWest Regional Collaborative

Executive Office Of Housing and Economic Development

Mass Audubon

Priority Development and Preservation Base Map:

Hopkinton, Milford, Upton and Westborough

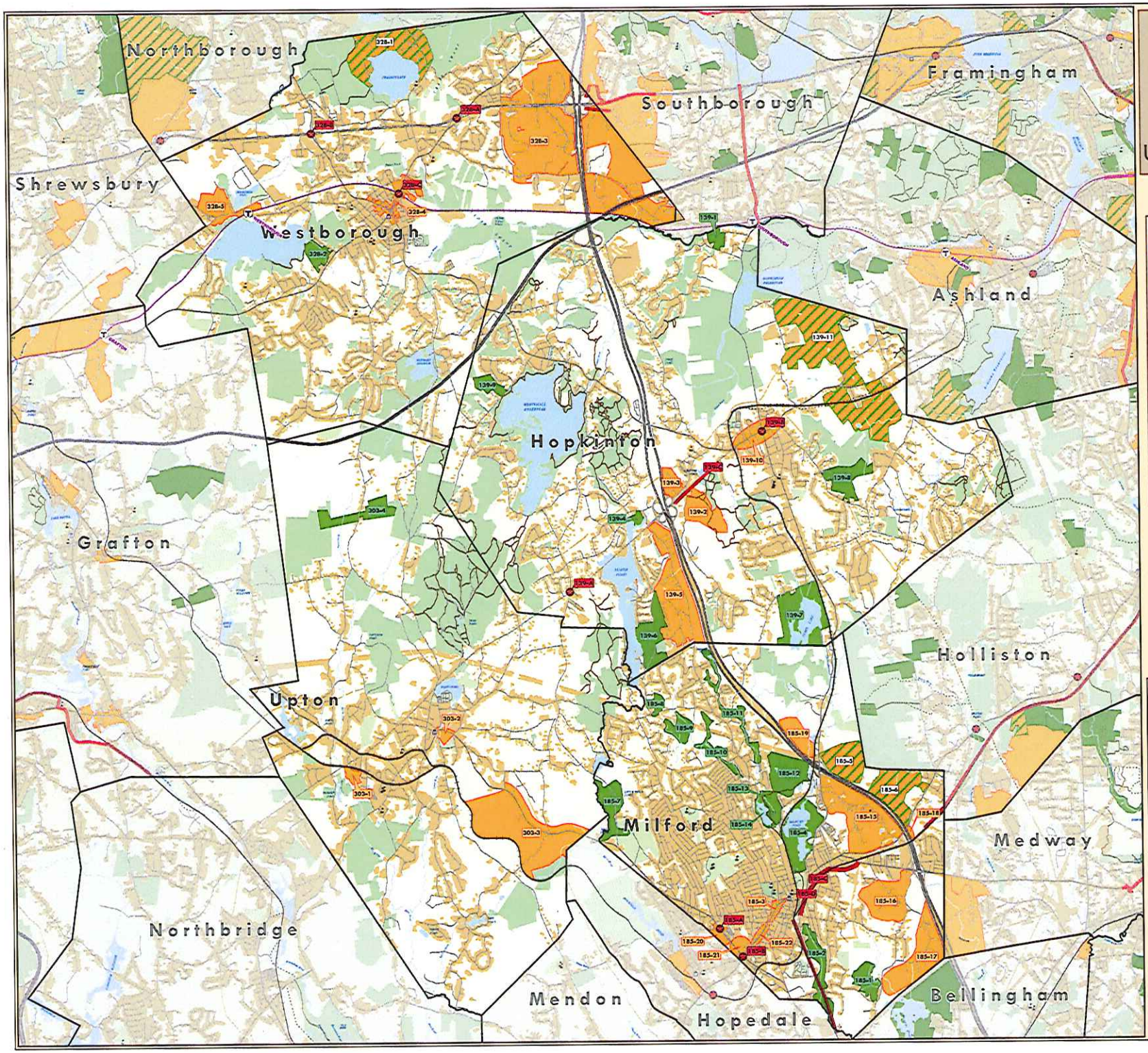

The information depicted on this map is for planning purposes only. It is not adequate for legal boundary definition, regulatory interpretation, or parcel-level analyses.

This is an initiative of the Executive Office of Housing and Economic Development.

Produced by:
MAPC Data Services,
60 Temple Place, Boston, MA 02111 (617) 451-2770
and
CMRPC
2 Washington Square, Union Station, Worcester MA 01604

Data Sources:
Roads and Train Tracks/Stations: Massachusetts Department of Transportation (MassDOT)
Massachusetts Geographic Information System (MassGIS)
Wetlands: Massachusetts Department of Environment Protection (DEP)
Metropolitan Area Planning Council (MAPC)
Central Massachusetts Regional Planning Commission (CMRPC)

Date: 6/14/2011

495/MetroWest Development Compact

MAPC

495/MetroWest Partnership

CMRPC

MetroWest Regional Collaborative

Executive Office Of Housing and Economic Development

Mass Audubon

Priority Development and Preservation Base Map:

Bellingham, Franklin, Hopedale and Medway

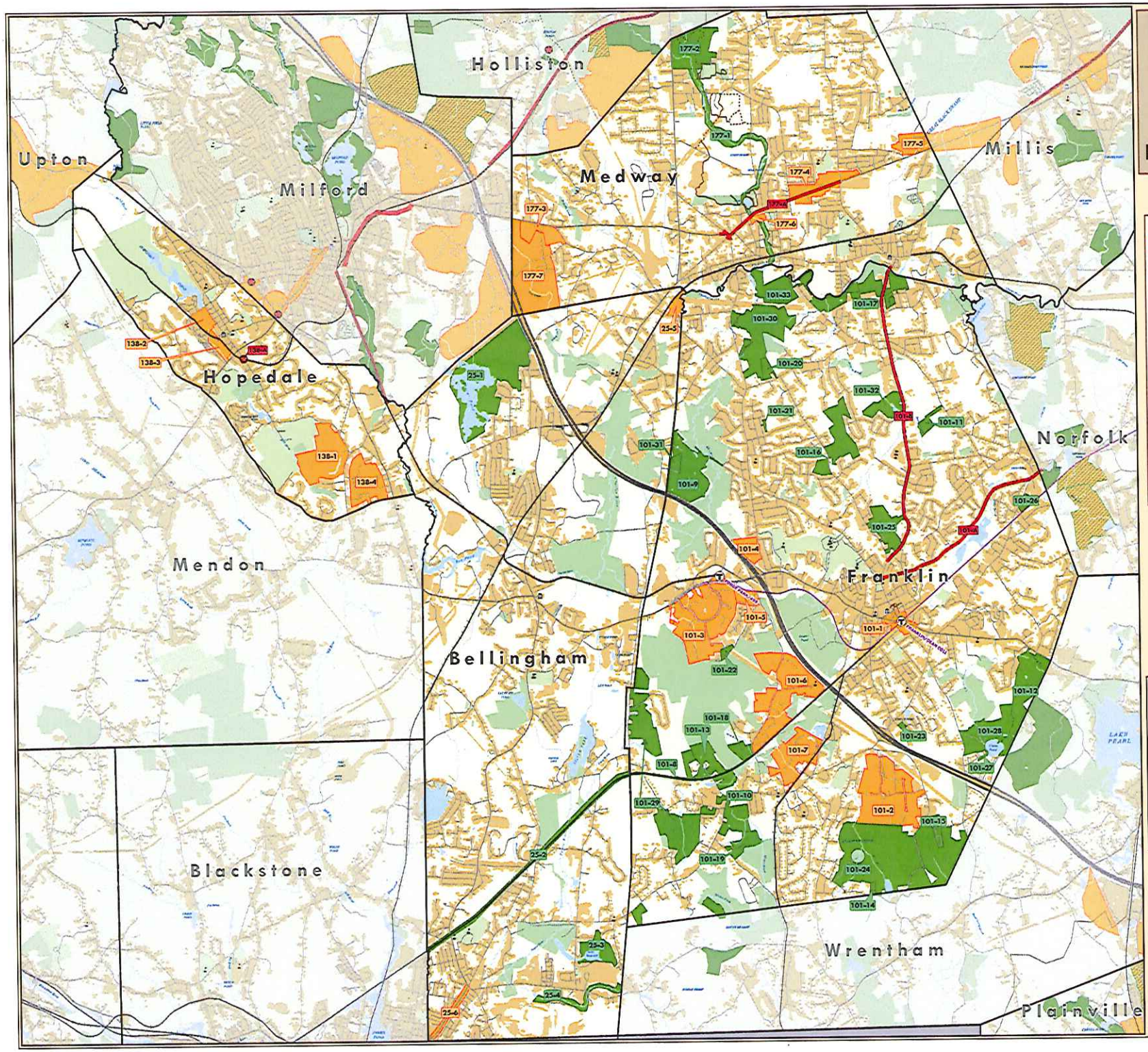

Priority Areas
- Development
- Preservation
- Preservation/ Development

Significant Transportation Investments
- Corridors (Roadways, Trails, Transit, etc.)
- Spot Locations (Interchanges, Intersections, etc.)

Water Bodies

Open Space
- Permanently Protected
- Limited Protection (Municipal, State or Federal Ownership)

Roads
- Highways
- State and US Routes
- Major Roads
- Minor Roads

Municipal Boundaries

Schools (PK - High School)

Town Halls

Park and Ride Lots

Commuter Rail
- Station
- Commuter Rail Line
- Train Tracks

Land Use (2005)
- Undeveloped
- Developed

- Existing Trails
- Proposed Trails

N

0 0.45 0.9 1.8 Miles

The information depicted on this map is for planning purposes only. It is not adequate for legal boundary definition, regulatory interpretation, or parcel-level analyses.

This is an initiative of the Executive Office of Housing and Economic Development.

Produced by:
MAPC Data Services,
60 Temple Place, Boston, MA 02111 (617) 451-2770
and
CMRPC
2 Washington Square, Union Station, Worcester MA 01604

Data Sources:
Roads and Train Tracks/Stations: Massachusetts Department of Transportation (MassDOT)
Massachusetts Geographic Information System (MassGIS)
Wetlands: Massachusetts Department of Environment Protection (DEP)
Metropolitan Area Planning Council (MAPC)
Central Massachusetts Regional Planning Commission (CMRPC)

Date: 6/14/2011

495/MetroWest Development Compact

MAPC

495/MetroWest Partnership

CMRPC

MetroWest Regional Collaborative

Executive Office Of Housing and Economic Development

Mass Audubon

Priority Development and Preservation Base Map:

Foxborough, Norfolk, Plainville and Wrentham

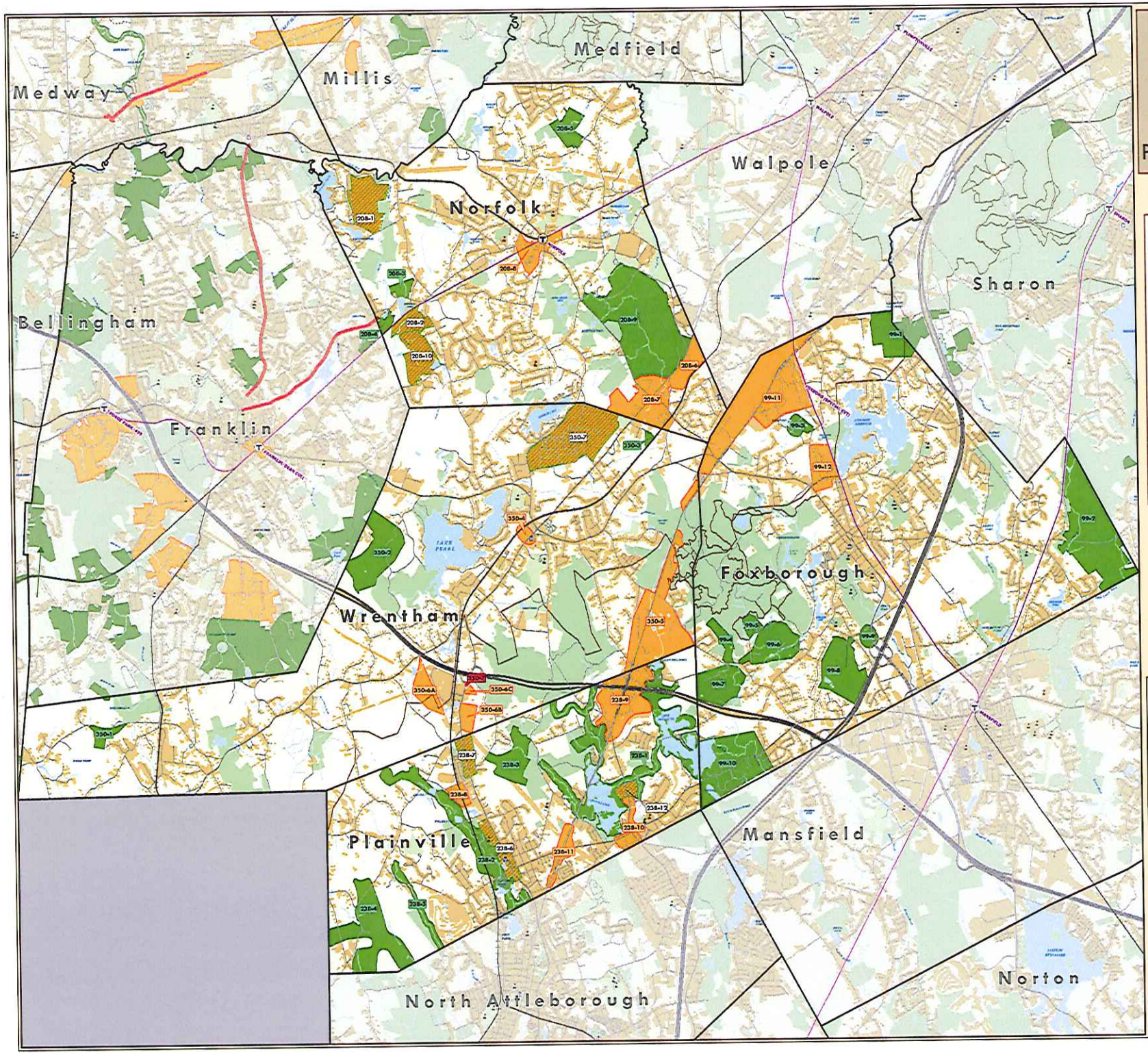

Priority Areas
- Development
- Preservation
- Preservation/ Development
- Water Bodies

Roads
- Highways
- State and US Routes
- Major Roads
- Minor Roads
- Municipal Boundaries

Commuter Rail
- Station
- Commuter Rail Line
- Train Tracks
- Existing Trails
- Proposed Trails

Significant Transportation Investments
- Corridors (Roadways, Trails, Transit, etc.)
- Spot Locations (Interchanges, Intersections, etc.)

Open Space
- Permanently Protected
- Limited Protection (Municipal, State or Federal Ownership)
- Schools (PK - High School)
- Town Halls
- Park and Ride Lots

Land Use (2005)
- Undeveloped
- Developed

N

0 0.5 1 2 Miles

The information depicted on this map is for planning purposes only. It is not adequate for legal boundary definition, regulatory interpretation, or parcel-level analyses.

This is an initiative of the Executive Office of Housing and Economic Development.

Produced by:
MAPC Data Services,
60 Temple Place, Boston, MA 02111 (617) 451-2770
and
CMRPC
2 Washington Square, Union Station, Worcester MA 01604

Data Sources:
Roads and Train Tracks/Stations: Massachusetts Department of Transportation (MassDOT)
Massachusetts Geographic Information System (MassGIS)
Wetlands: Massachusetts Department of Environment Protection (DEP)
Metropolitan Area Planning Council (MAPC)
Central Massachusetts Regional Planning Commission (CMRPC)

Date: 6/14/2011

495/MetroWest Development Compact

MAPC

495/MetroWest Partnership

CMRPC

MetroWest Regional Collaborative

Executive Office Of Housing and Economic Development

Mass Audubon

Priority Development and Preservation Base Map: Grafton, Shrewsbury and Worcester

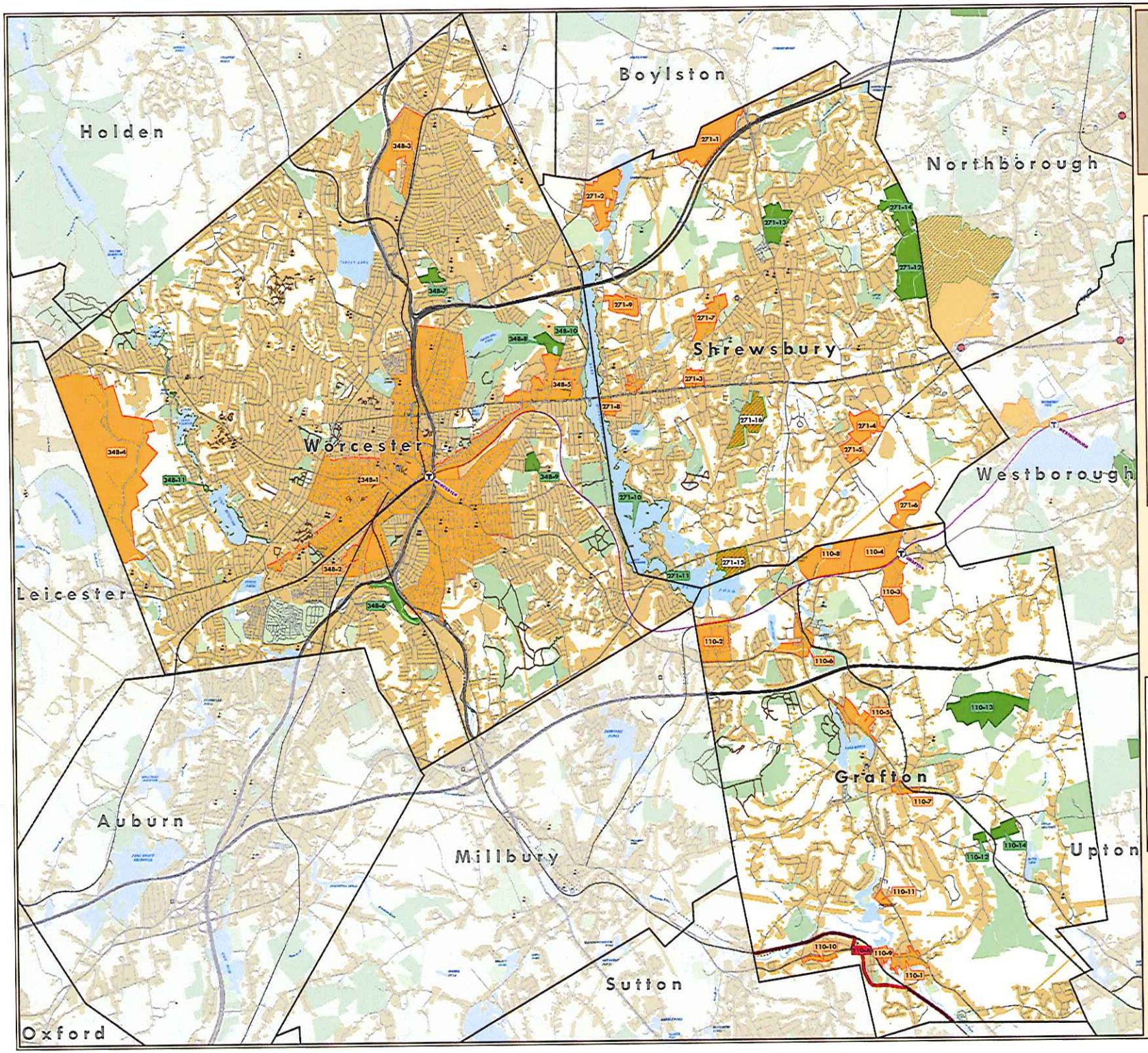

Priority Areas
- Development
- Preservation
- Preservation/ Development
- Water Bodies

Roads
- Highways
- State and US Routes
- Major Roads
- Minor Roads
- Municipal Boundaries

Commuter Rail
- Station
- Commuter Rail Line
- Train Tracks
- Existing Trails
- Proposed Trails

Significant Transportation Investments
- Corridors (Roadways, Trails, Transit, etc.)
- Spot Locations (Interchanges, Intersections, etc.)

Open Space
- Permanently Protected
- Limited Protection (Municipal, State or Federal Ownership)
- Schools (PK - High School)
- Town Halls
- Park and Ride Lots

Land Use (2005)
- Undeveloped
- Developed

N

0 0.5 1 2 Miles

The information depicted on this map is for planning purposes only. It is not adequate for legal boundary definition, regulatory interpretation, or parcel-level analyses.

This is an initiative of the Executive Office of Housing and Economic Development.

Produced by:
MAPC Data Services,
60 Temple Place, Boston, MA 02111 (617) 451-2770
and
CMRPC
2 Washington Square, Union Station, Worcester MA 01604

Data Sources:
Roads and Train Tracks/Stations Massachusetts Department of Transportation (MassDOT)
Massachusetts Geographic Information System (MassGIS)
Wetlands: Massachusetts Department of Environment Protection (DEP)
Metropolitan Area Planning Council (MAPC)
Central Massachusetts Regional Planning Commission (CMRPC)

Date: 6/14/2011

495/MetroWest Development Compact

MAPC

495/MetroWest Partnership

CMRPC

MetroWest Regional Collaborative

Executive Office Of Housing and Economic Development

Mass Audubon